

City of Goleta

Public Workshop on Districting

Election Systems

1. “At Large”
2. “From District”
3. “By District”

**The California Voting Rights Act
was written to specifically
encourage by-district elections**

Districting Process

Dates	Step and Description
May 16, 2017	Resolution of Intent: The City adopted a Resolution of Intent to transition from an at-large system to a by-district system in time for the 2022 election.
April 1, 2020	2020 Census: The Census collected information on the population living in Goleta on this date.
Feb. 17, Apr. 22, 2021	Public Engagement Commission Meetings: The Commission was educated on the process and provided input.

Districting Process, cont.

Dates	Step and Description
June 7, 26, August 2, 2021	Public Workshops: The public was educated on the process and provided input. First workshop virtual, second and third in person. Third workshop also serves as Pre-Draft Hearing #1.
August 2 & 17, 2021	Two Pre-Draft Map Hearings: Two meetings held prior to release of draft maps. The public and council are asked to identify “neighborhoods” and “communities of interest.” Second hearing taking place during a regular City Council meeting.
Aug. 19, Nov. 4, Dec. 9, 2021	Public Engagement Commission Meetings: The Commission will receive an update on the process, and host additional workshops to inform and educate the public on contributing to the process, including drawing their own maps.

Districting Process, cont.

Dates	Step and Description
Sep. 20, 2021	Statewide Database Data Release: The prisoner-adjusted California Statewide Database will release its official redistricting data.
January 6, 2022	Deadline for Public Map Submissions: Deadline for the public to submit draft maps for inclusion in the next hearing packet and presentation.
January 24, 2022	Release of Draft Maps: Initial draft maps posted to project website.

Districting Process, cont.

Dates	Step and Description
January 26, 2022	Public Engagement Commission Meeting: The Commission will consider the maps submitted and to provide input and recommendations to the City Council.
Feb. 1 & 15, 2022	Two Post-Draft Map Hearings: Two meetings to discuss and revise the draft maps and to discuss the election sequence. Will take place during regular City Council meetings.
March 1, 2022	Map Adoption: Map adopted via ordinance at a regular City Council meeting. Final map must be posted at least 7 days prior to adoption.

Districting Rules and Goals

1. Federal Laws

- ❑ Equal Population
- ❑ Federal Voting Rights Act
- ❑ No Racial Gerrymandering



2. California Criteria for Cities

1. **Geographically contiguous**
2. **Undivided neighborhoods and “communities of interest”**
(Socio-economic geographic areas that should be kept together)
3. **Easily identifiable boundaries**
4. **Compact**
(Do not bypass one group of people to get to a more distant group of people)

Prohibited:

“Shall not favor or discriminate against a political party.”

3. Other Traditional Districting Principles

- ❑ **Respect voters’ choices / continuity in office**
- ❑ **Future population growth**

Demographic Summary

Each of the 4 districts must contain about 8,190 people.

Check out the [Story Map](#) for maps of some of this demographic data.

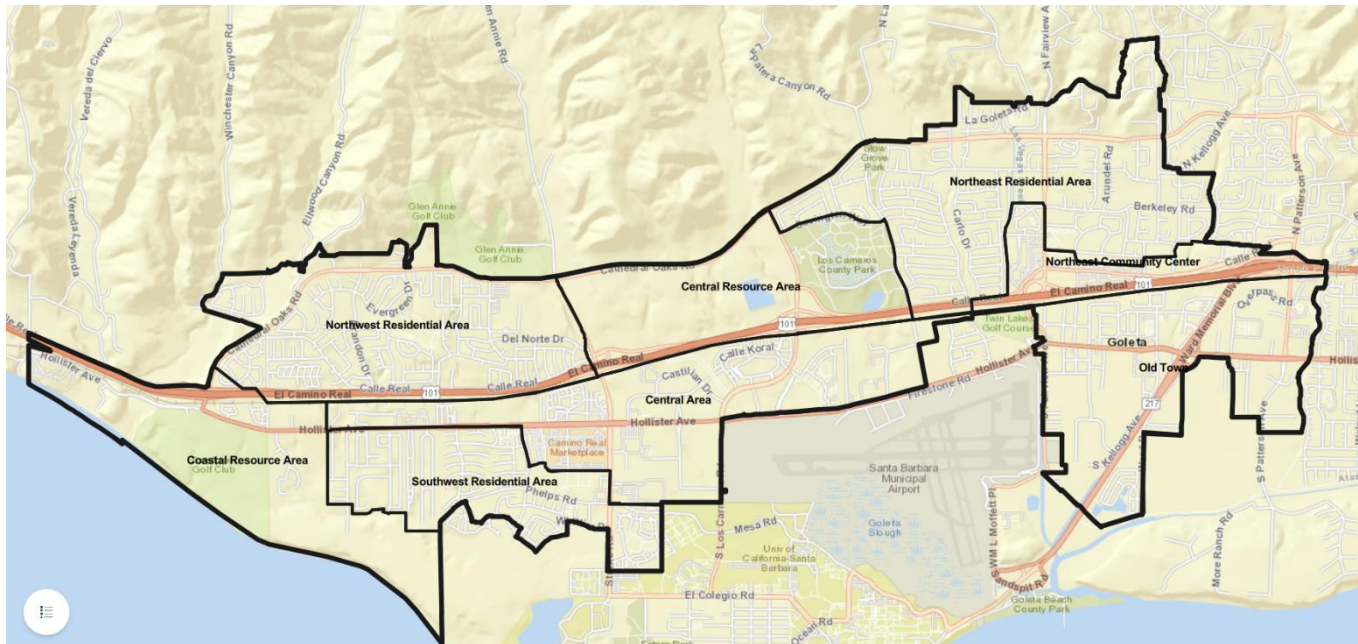
<i>City of Goleta</i>			
Category	Field	Count	Pct
	2010 Census Tot. Pop.	29,888	
	2020 Est. Tot. Pop.	31,112	
	2020 Census Tot. Pop.	32,690	
	2020 Adj. Tot. Pop.	32,754	
Citizen Voting Age Pop	Total	21,151	
	Hisp	5,081	24%
	NH White	13,434	64%
	NH Black	808	4%
	Asian/Pac.Isl.	1,705	8%

Communities of Interest & Neighborhoods Identified by the City Council

- ❑ The City Council has recognized a list of communities of interest and neighborhoods to respect
- ❑ This establishes a record of important areas that should be kept undivided in the map-drawing process, to the extent practicable
- ❑ Not necessarily an exhaustive list, but intended as a starting point
- ❑ What follows are maps showing each of those areas that have been identified

Communities of Interest

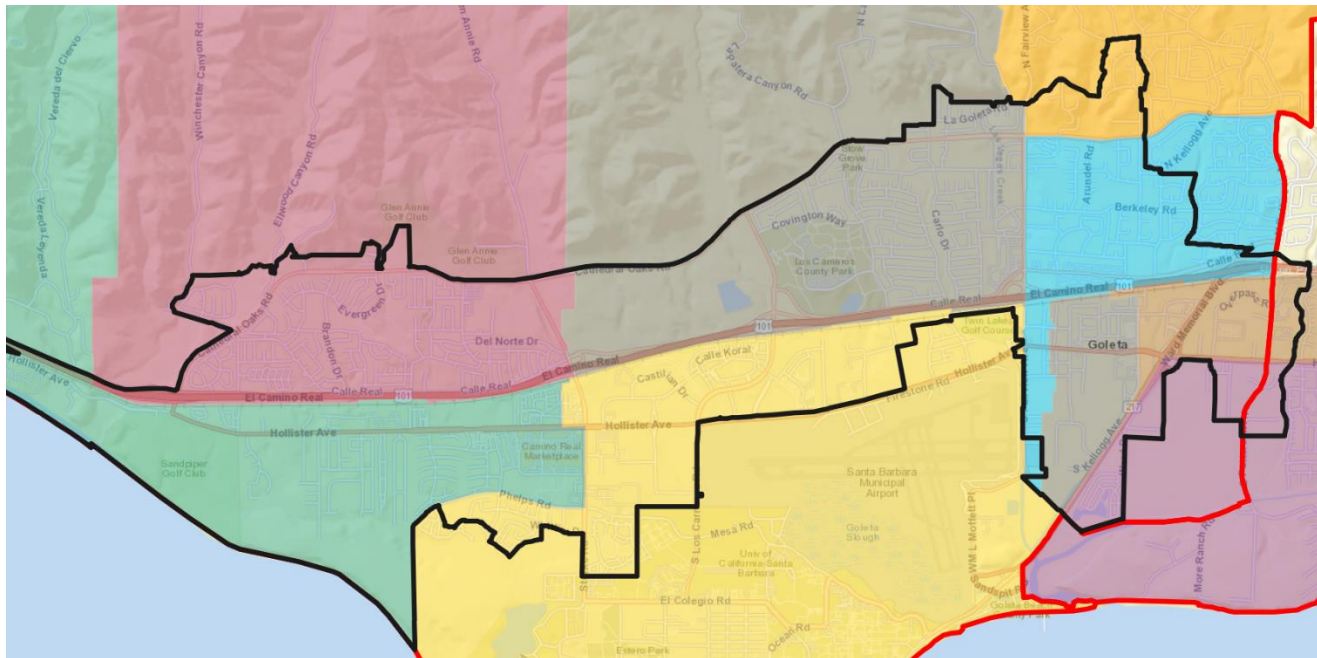
- General Plan Subareas (more helpful as organizing frameworks)
 - Central Area
 - Central Resource Area
 - Coastal Resource Area
 - Northeast Community Center
 - Northeast Residential Area
 - Northwest Residential Area
 - Old Town
 - Southwest Residential Area



Communities of Interest

□ Elementary School Attendance Areas

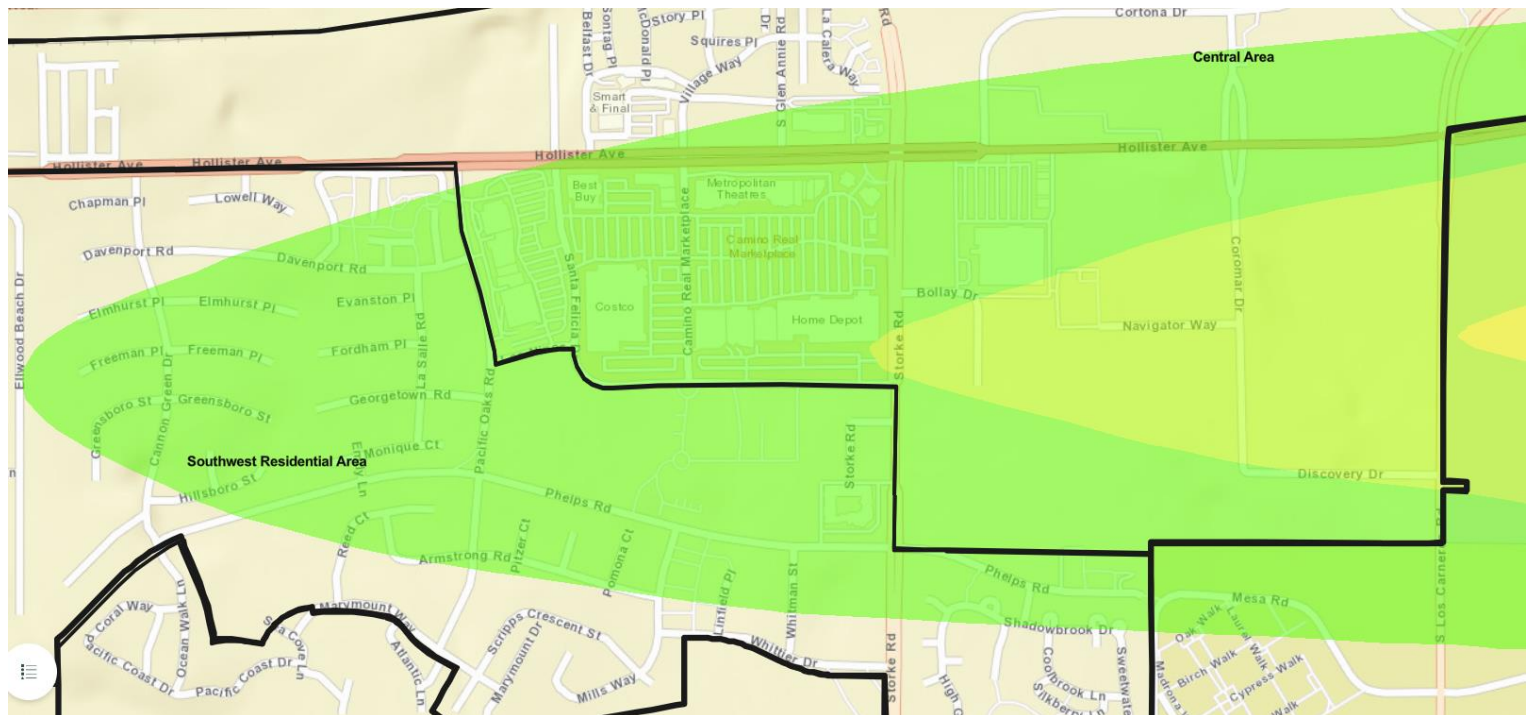
- Brandon (pink)
- El Camino (brown)
- Ellwood (green)
- Hollister (purple)
- Isla Vista (yellow)
- Kellogg (blue)
- La Patera (gray)
- Mountain View (orange)



Communities of Interest

□ Airport Noise Corridor

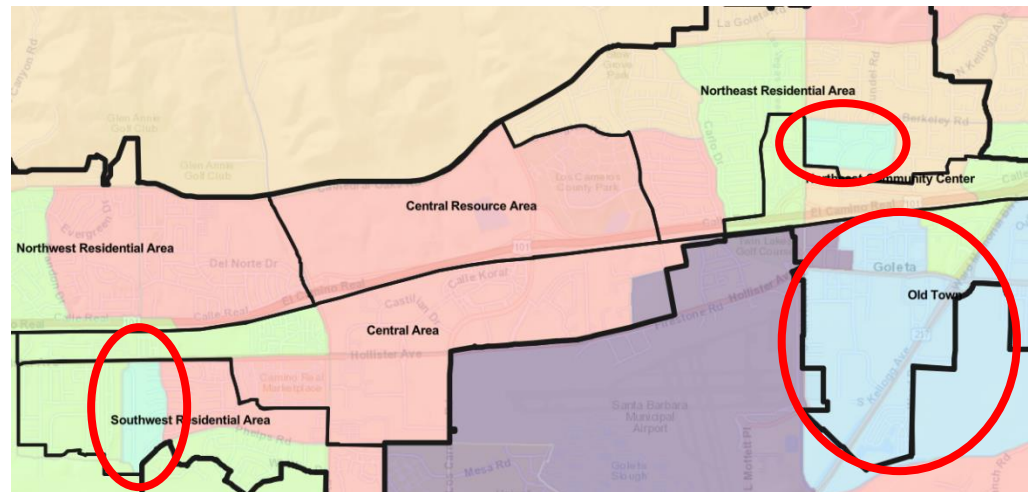
- From Hollister Ave in the north to Phelps Rd in the south
- From Los Carneros Rd in the east to Cannon Green Dr in the west



Council Discussion, then Action

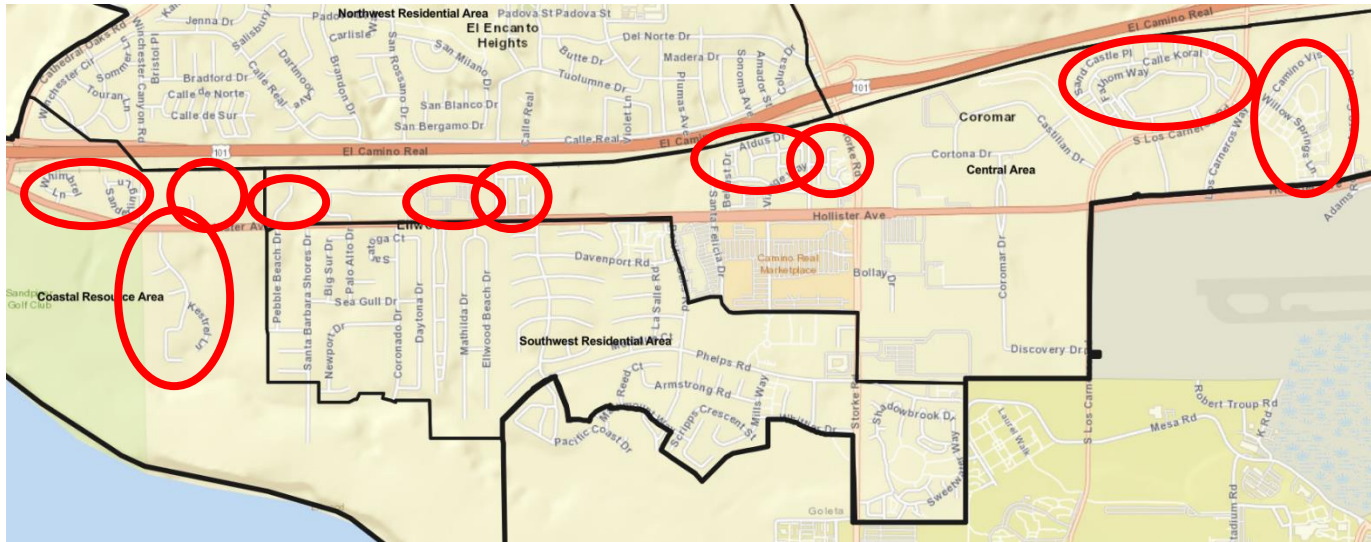
□ Demographic Outliers

- Ellwood Beach/Mathilda: Lower income, more multi-family housing, more renter housing
- Encina Royale: Older, fewer with children at home
- Old Town: More Spanish speakers, more with children at home, lower income, fewer college educated, more multi-family housing, more renters



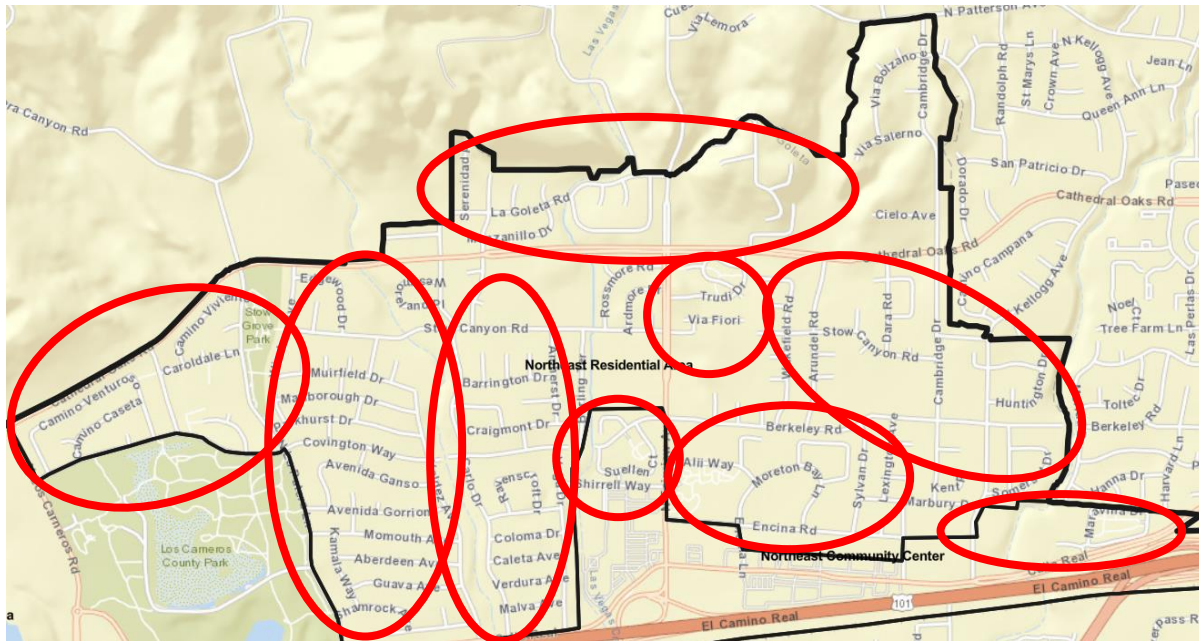
Neighborhoods (Central Area)

- The Bluffs
- Ellwood Station
- Eucalyptus Grove
- The Hideaway/Sanderling
- Hollister Village
- La Calera/Pacific Glen
- Mariposa at Ellwood Shores
- The Village at Los Carneros/Elacora
- Wayside Village (Mobile Home Park)
- Willow Springs



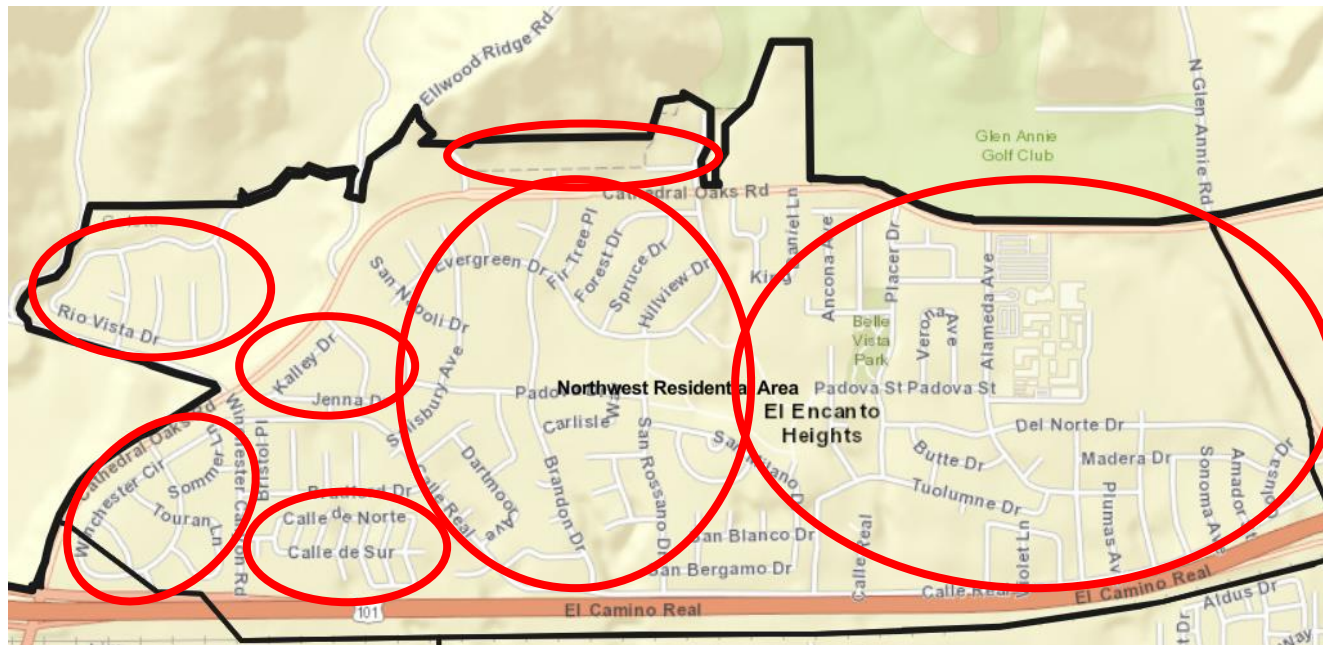
Neighborhoods (Northeast Area)

- Berkeley/Cambridge/Kellogg
- Carlo/Vega
- Encina Royale
- La Goleta
- Lake Los Carneros East
- Lake Los Carneros North
- Maravilla
- Suellen
- Village Terrace



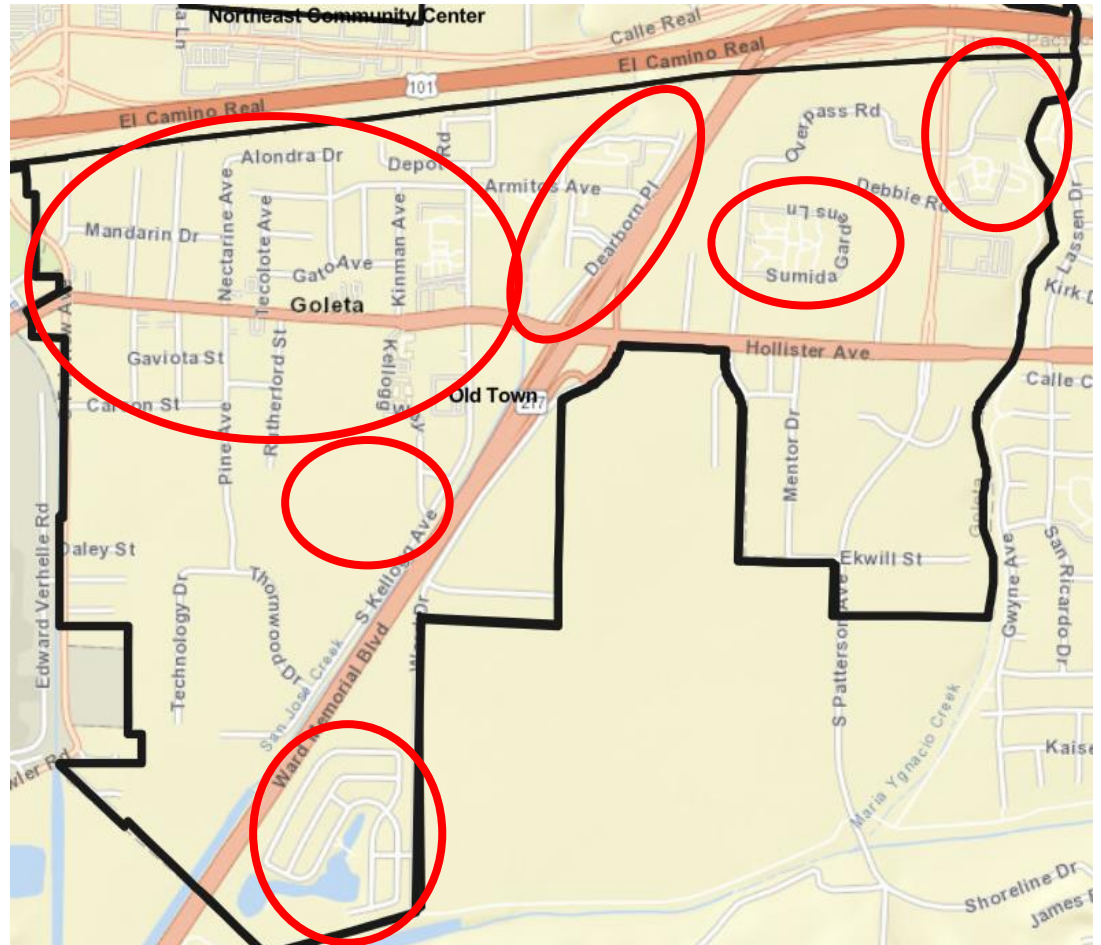
Neighborhoods (Northwest Area)

- Brandon/Evergreen
- Dos Pueblos/El Encanto Heights
- Evergreen Terrace
- Mountain View Ranch
- Santa Barbara West (Mobile Home Park)
- Winchester Canyon/San Miguel
- Winchester Commons



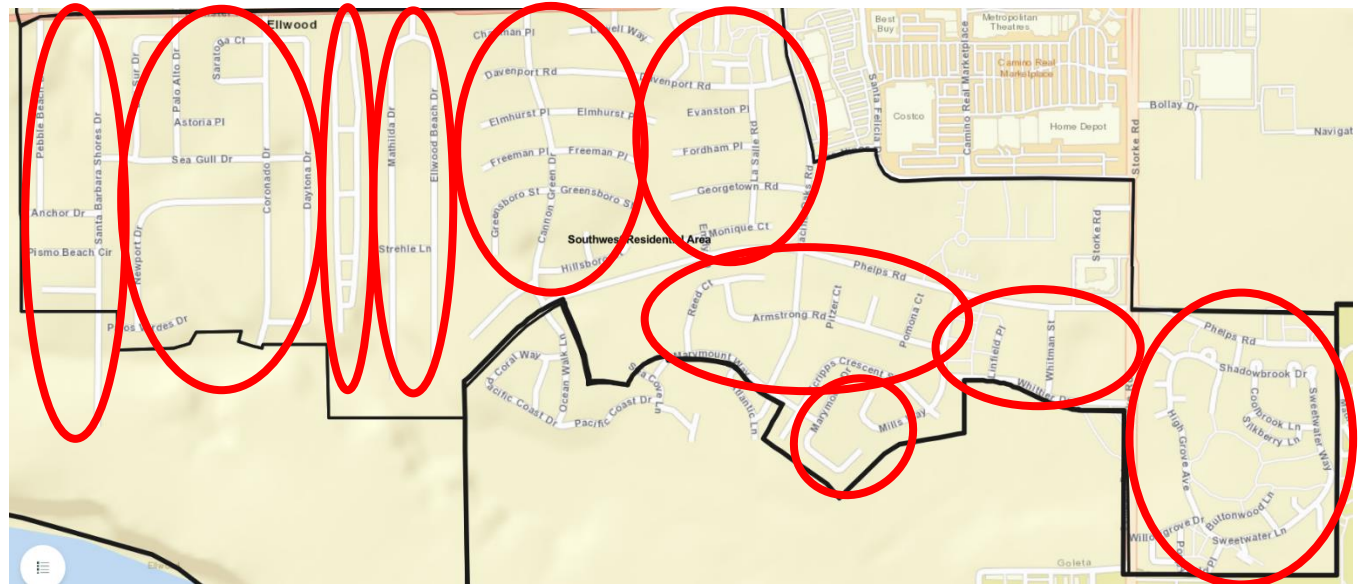
Neighborhoods (Old Town)

- Dearborn Green /La Goleta
- Old Town Proper
- Patterson Place /Overpass Rd.
- Rancho Goleta (Mobile Home Park)
- Sumida Gardens
- Winslowe



Neighborhoods (Southwest Area)

- ▣ Armstrong/Scripps Cresc.
- ▣ Cannon Green
- ▣ Ellwood Beach/Mathilda
- ▣ Ellwood Mesa/Coronado
- ▣ Meadow Tree/Santa Barbara Fairways
- ▣ Pacific Oaks
- ▣ Rancho Estates (Mobile Home Park)
- ▣ Santa Barbara Shores
- ▣ Sesame Tree/Whittier
- ▣ Storke Ranch



Public Mapping and Map Review Tools

- Different tools for different purposes
- Different tools for different levels of comfort and interest, found at drawgoleta.org/draw-a-map
 - ▣ Simple “learn about your community” [Story Map](#)
 - ▣ Simple “review draft maps” [Interactive Review Map](#)
 - ▣ [Paper](#)- and [Excel](#)-based simple “Draw a draft map” tools
 - ▣ Easy-to-use online “Draw your neighborhood” / “Draw a draft map” tool: [DistrictR](#)
 - ▣ More complex but powerful “Draw a draft map” tool: Caliper’s [Maptitude Online Redistricting \(MOR\)](#)

Whether you use the online mapping tool, Excel, the paper kit, or just draw on a napkin, we welcome your maps!

Public Discussion

- Any questions about the mapping tools?
- Please visit the website for more information:
drawgoleta.org